

CRISIS IMPACT

7,178
CUMULATIVE CASE COUNT



3,330
CUMULATIVE CASE DEATHS







Source: WHO Roadmap Sitrep 10/01/2014

GUINEA

- African Union 
- IFRC 
- Plan Int'l 
- UNHAS 
- UNICEF 
- WHO 
- WFP 

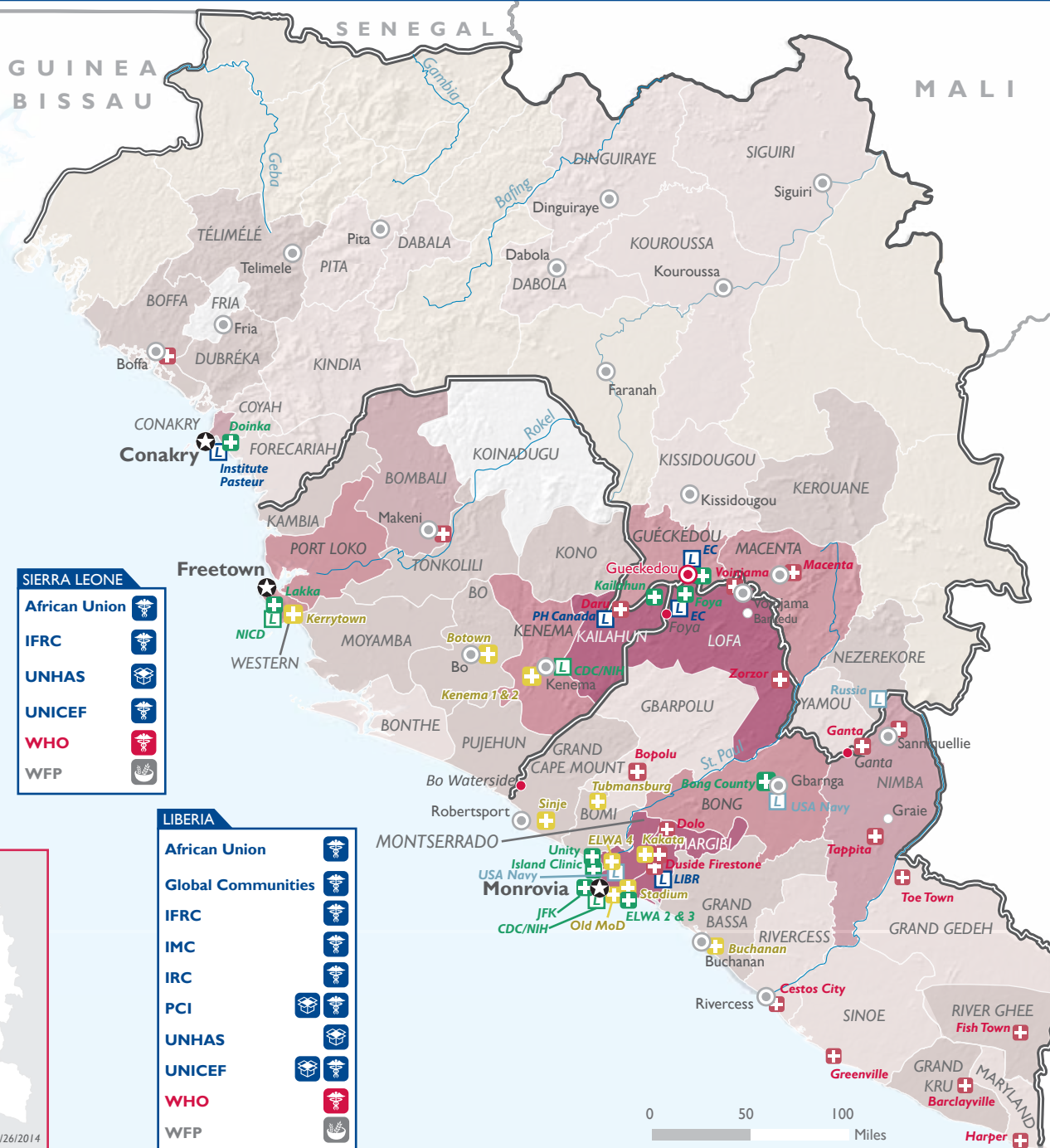
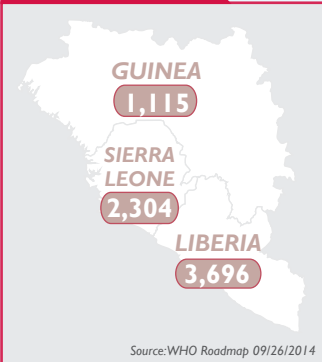
SIERRA LEONE

- African Union 
- IFRC 
- UNHAS 
- UNICEF 
- WHO 
- WFP 
























LIBERIA


- African Union 
- Global Communities 
- IFRC 
- IMC 
- IRC 
- PCI 
- UNHAS 
- UNICEF 
- WHO 
- WFP 

COUNTRY CASES



KEY

- USAID/OFDA**
USAID/GH USAID/FFP
-  Open Country Border
 -  Closed Country Border
 -  Prefecture/District/County Border
 -  River or Lake
 -  National Capital
 -  Provincial Capital
 -  Outbreak Epicenter (GUÉCKÉDOU forest region)
 -  Prefecture, District, or County with 1-15 EVD Cases
 -  15-150
 -  150-250
 -  250-500
 -  500+
 -  Suspected
- Ebola Virus Disease (EVD) Treatment Centers**
-  Operational
 -  Under Construction
 -  Planned
- Laboratories**
-  Established
 -  New as of 08.15.14
 -  Pending
-  Crossing where Entry is Limited and Monitored
- Program Key**
-  Health
 -  Logistics Support & Relief Commodities
 -  Food Assistance
- Sources: CDC, WHO, State/HIU, OCHA/ROWCA, GADM



The boundaries, names, and data used on this map do not imply official endorsement or acceptance by the U.S. Government and are not drawn to scale.